



Beaufort County Public Works Stormwater Infrastructure Project Summary

Project Summary: Sugaree Drive/Lotus Court

Activity: Routine/Preventive Maintenance

Narrative Description of Project:

Completion: Sep-13

Project improved 576 L.F. of drainage system. Removed blockage from flowline by hand. Cleaned out 465 L.F. of roadside ditch. Jetted (2) crossline pipes, (4) driveway pipes and 111 L.F. of channel pipe.

2014-530 / Sugaree Drive/Lotus Court	Labor Hours	Labor Cost	Equipment Cost	Material Cost	Contractor Cost	Indirect Labor	Total Cost
AUDIT / Audit Project	0.5	\$10.23	\$0.00	\$0.00	\$0.00	\$6.62	\$16.85
CLPJT / Crossline Pipe - Jetted	20.0	\$444.37	\$221.60	\$15.00	\$0.00	\$297.00	\$977.97
HAUL / Hauling	30.0	\$648.81	\$321.00	\$0.00	\$0.00	\$432.60	\$1,402.41
HYDR / Hydroseeding	12.0	\$283.08	\$26.92	\$69.22	\$0.00	\$106.68	\$485.90
ONJV / Onsite Job Visit	2.0	\$59.68	\$7.24	\$0.00	\$0.00	\$36.46	\$103.38
PI / Project Inspection	1.0	\$44.27	\$3.62	\$3.10	\$0.00	\$33.96	\$84.95
RB / Remove blockage from flowline	10.0	\$222.18	\$18.10	\$0.00	\$0.00	\$133.35	\$373.63
RSDCL / Roadside Ditch - Cleanout	35.0	\$821.66	\$137.45	\$1.26	\$0.00	\$558.45	\$1,518.82
UTLOC / Utility locates	0.5	\$10.23	\$0.00	\$0.00	\$0.00	\$6.62	\$16.85
2014-530 / Sugaree Drive/Lotus Court Sub Total	111.0	\$2,544.52	\$735.93	\$88.58	\$0.00	\$1,611.73	\$4,980.76
Grand Total	111.0	\$2,544.52	\$735.93	\$88.58	\$0.00	\$1,611.73	\$4,980.76

Before



During



After



Project: Sugaree Drive Map 1

**Activity: Routine/
Preventive
Maintenance**












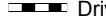



**Project #:
2014-530**

**Township:
Bluffton**

**Completed:
September 2013**

Legend

TYPE

-  River
-  Creek/Stream
-  River/Creek/Marsh BANK
-  Channel (fka Outfall)
-  Channel Pipe
-  Lateral
-  Lateral Pipe
-  Roadside
-  Roadside Pipe
-  Road Pipe
-  Crossline Pipe
-  Driveway Pipe
-  Access Pipe
-  Bleeder Pipe
-  Catch Basin



1 inch = 138 feet

**Project: Sugaree Drive/Lotus Court
Map 2**

Activity: Vacuum Truck

**Project #:
2014-530**













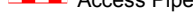


**Township:
Bluffton**

**Completed:
September 2013**



Legend

TYPE

-  River
-  Creek/Stream
-  River/Creek/Marsh BANK
-  Channel (fka Outfall)
-  Channel Pipe
-  Lateral
-  Lateral Pipe
-  Roadside
-  Roadside Pipe
-  Road Pipe
-  Crossline Pipe
-  Driveway Pipe
-  Access Pipe
-  Bleeder Pipe
-  Catch Basin



1 inch = 170 feet

Prepared By: BC Stormwater Management Utility

Date Print: 9/23/13

File: C:/sethdata/projects/projectmaps/Sugaree Dr 2014-530 Map2